

Public Involvement Program

Alle-Catt Wind Farm

Allegany, Cattaraugus, and Wyoming Counties, New York

Case 17-F-0282

August 2017

Revision 1

Prepared by:
Invenergy
One South Wacker Drive, Suite 1800
Chicago, Illinois 60606
Contact: Eric Miller
(301) 610-6413

Invenergy

Contents

1	Introduction.....	3
2	Applicant and Project Description	3
2.1	Company Profile.....	3
2.2	Project Summary.....	4
2.3	Project Area and Study Area.....	5
3	Public Involvement Program Overview	5
3.1	PIP Goals	5
3.2	PIP Schedule.....	6
3.3	Stakeholder Involvement.....	6
4	Stakeholders	6
4.1	Host Communities.....	7
4.2	County Agencies	7
4.3	State Agencies	7
4.4	Federal Agencies	7
4.5	Legislative Representatives	7
4.6	Highway Departments.....	7
4.7	Schools.....	8
4.8	Emergency Responders.....	8
4.9	Adjacent Municipalities.....	8
4.10	Utilities.....	8
4.11	Public Interest Groups.....	8
4.12	Airports and Heliports.....	8
4.13	Adjacent Landowners.....	8
4.14	Area Residents.....	8
4.15	Participating Landowners.....	9
5	Public Involvement Program Elements	9
5.1	PIP Activities, Schedule, and Goals.....	9
5.2	Communication Tools	10
5.3	PIP Materials.....	12
5.4	PIP Tracking Report.....	12
5.5	Comment Tracking.....	13
6	Environmental Justice Areas.....	13
7	Language Access.....	13

Figure

1. Regional Project Map with Project Area and Study Area

Appendices

- A. Stakeholder List
- B. Consultation Schedule
- C. Schedule and Goals for PIP Events
- D. PIP Tracking Report

1 Introduction

Alle-Catt Wind Energy LLC (ACWE) plans to submit an application to construct a major electric generating facility under Article 10 of the Public Service Law. Pursuant to the rules of the New York State Board on Electric Generation Siting and the Environment (Siting Board), applicants proposing to submit an application to construct a major electric generating facility under Article 10 must submit a Public Involvement Program (PIP) Plan. The PIP must be submitted to the Department of Public Service (DPS) for review at least 150 days prior to filing a Preliminary Scoping Statement (PSS). This document is the PIP plan for the Alle-Catt Wind Farm (the Project), a wind energy facility described in Section 2.

As required by 16 NYCRR § 1000.4, this PIP describes the steps ACWE plans to take to inform, engage, and solicit input from the local community, general public, and other stakeholders. Stakeholder concerns, interests, local knowledge, and recommendations will be evaluated, addressed and considered by the Applicant and Siting Board.

2 Applicant and Project Description

2.1 Company Profile

Alle-Catt Wind Energy LLC is an affiliate of Invenergy Wind North America LLC (Invenergy). Invenergy is a utility-scale power producer developing, constructing, and operating renewable energy projects in the New York State energy market. Invenergy-owned energy projects operate under the supervision and regulatory authority of the New York State Public Service Commission (PSC) and the Federal Energy Regulatory Commission (FERC). Invenergy and ACWE management offices are located in Chicago, Illinois.

Invenergy has developed over 60 wind farms in the United States, Canada, and Europe including the following three New York wind farms:

- High Sheldon Wind Farm, 75 turbines in the Town of Sheldon, Wyoming County, NY.
- Orangeville Wind Farm, 58 turbines in the Town of Orangeville, Wyoming County, NY.
- Marsh Hill Wind Farm, 10 turbines in the Town of Jasper, Steuben County, NY.

Invenergy also has developed and constructed six utility-scale solar projects in North America, totaling 144 MW installed to date, including one co-located at one of its wind farms. Invenergy is also constructing the 24.9 MW Shoreham Solar Commons facility in the Town of Brookhaven in Suffolk County, NY.

Invenergy provides wholesale electricity to the public using clean, renewable sources such as wind and solar. This furthers the federal government's policy as articulated in 42 U.S.C. 9201 to "hasten the widespread utilization of [wind energy] systems," as well as the State of New York's renewable energy policy, which requires 50% of the State's energy to come from renewable sources such as wind by the year 2030.

ACWE intends to construct, own, operate, and maintain all components of the Project, except for the interconnection switchyard which will be constructed by ACWE, and then transferred to National Grid, who will own, operate, and maintain the switchyard.

2.2 Project Summary

Project Facilities

ACWE is planning the Project to have a maximum generating capability of 380 megawatts (MW) from an estimated 80-120 wind turbines located on land leased from owners of private property located in the Towns of Arcade in Wyoming County, Centerville and Rushford in Allegany County, and Freedom and Farmersville in Cattaraugus County, New York (Figure 1).

Project facilities will include commercial-scale wind turbines, access roads, buried and overhead electric collection lines, a Project substation, meteorological towers, an operation and maintenance (O&M) building, and electrical interconnection facilities. The anticipated life of the project is approximately 40 years. ACWE anticipates the interconnection facilities will include an overhead 345-kV interconnection line approximately 4 miles long from a Project substation in the Project Area to a new 345-kV switchyard in the Town of Yorkshire to be built adjacent to the existing Homer City-Stolle Road 345 kV line owned by NYSEG and National Grid. This transmission line is subject to a separate permitting process called Article VII. ACWE anticipates submitting Article VII and Article 10 applications concurrently for parallel review. Article VII process also includes stakeholder engagement, public events and maps, similar to the Article 10.

Energy Generation

ACWE estimates the Project will operate at an annual net capacity factor (NCF) of 32%. This means the Project, if built at the maximum expected generating capacity of 380 MW, would generate approximately 1,065,000 megawatt hours (MWh) of energy per year. This will be enough electricity to meet the average annual consumption of 98,000 or 147,000 households, based on average annual household electric consumption of 10.8 MWh for the U.S. and 7.2 MWh for New York State, respectively (EIA, 2014).

Economic Benefits

The Project would have positive socioeconomic impacts of permanent O&M jobs, temporary construction employment, lease payments to landowners, and a new source of revenue for schools, fire departments, county government, and town governments. National Renewable Energy Laboratory's (NREL) Jobs and Economic Development Impact (JEDI) model estimates Project construction will create approximately 182 jobs with a payroll of \$15 million. To operate and maintain the Project, ACWE estimates it will hire approximately twelve to fifteen full time employees to be located at the site. The construction jobs would last approximately one year, and the operations and maintenance jobs would last for the life of the Project.

The Project plans to enter into a PILOT agreement with the County Industrial Development Agencies and it will be subject to special district taxes. Specific estimates of amounts the Project might pay to different jurisdictions will depend on the Project layout and structure of the agreements. Based on similar arrangements at other wind projects in New York, ACWE estimates a 380 MW project will generate approximately \$3,200,000 per year in taxes and tax-related payments to the county, towns, school districts, and fire departments that serve the parcels where ACWE installs Project facilities and approximately \$2,800,000 per year to landowners leasing land to the Project.

2.3 Project Area and Study Area

Figure 1 shows the regional Project location, preliminary Project Area and preliminary Study Area for the Project. For purposes of this document, ACWE defines these areas as follows:

- The Project Area bounds all tax parcels on which ACWE expects to locate Project facilities. As shown in Figure 1, the Project Area is roughly flag-shaped, running from the Village of Arcade in the north, to the town of New Hudson in the south, with the Allegany-Cattaraugus County Line bisecting it, and the Wyoming County line forming much of the northern boundary. It includes approximately 86,000 acres of land.
- The Study Area is all areas within 5 miles of the Project Area.

Portions of Farmersville, Swift Hill, Bush Hill, Lost Nation, and Crab Hollow State Forests, Harwood Lake Multiple Use Area, and Hanging Bog Wildlife Management Area, are included in the Project Area, but no wind turbines are proposed to be located on state land.

The Study Area includes portions of the towns of Arcade, Centerville, Freedom, Farmersville, New Hudson, Rushford, Yorkshire, Eagle, Pike, Hume, Caneadea, Franklinville, Lyndon, Machias, Cuba, Ischua, Belfast, and Sardinia. This includes portions of Allegany, Erie, Cattaraugus, and Wyoming Counties.

Another wind project, Allegany Wind, being developed by RES Americas, has begun leasing land in the Town of Centerville only. ACWE is not aware of a proposed boundary for that project at this time.

3 Public Involvement Program Overview

3.1 PIP Goals

ACWE developed this PIP to ensure comments of individuals and groups with a potential interest in the Project are incorporated and objectively considered in the Project design and review. Specific PIP goals are to:

- Identify groups and individuals with a potential interest in the Project, i.e., “stakeholders;”
- Ensure stakeholders and the general public are aware of the Project;
- Ensure stakeholders can relatively conveniently access information on the Project and the Article 10 review process;
- Engage stakeholders to understand their interests related to the Project, so that ACWE can work with them to address their concerns and take them into account as the project moves forward
- Gather specific information from stakeholders that can be used to design objective and useful studies to be defined in the Preliminary Scoping Statement and included in a complete application for the Project.

3.2 PIP Schedule

ACWE began conducting PIP activities during the pre-application phase in April 2016, and it will continue until the Project begins commercial operation. Section 5 discusses specific PIP activities and their schedules.

3.3 Stakeholder Involvement

Refer to Section 4 for discussion of stakeholder categories and identification.

Stakeholder Notifications

ACWE will notify stakeholders of the important Project milestones listed below.

- Open Houses
- Preliminary Scoping Statement (PSS) Submittal
- Application Submittal
- Public Hearing
- Siting Board Decision
- Commencement of Construction
- Commercial Operations Date

Stakeholder notifications will be by US Mail or email when that preference is expressed by the stakeholder. The only exception to this will be notification of the broad stakeholder categories for “Area Resident” and “Participating Landowners.” Individuals in these categories that do not register as individual stakeholders will be notified of the above milestones by notices in local newspapers as discussed in Section 5.

Collection of Stakeholder Input

For stakeholder groups in sections 4.1-4.12 below, ACWE will reach out to the point of contact to introduce the Project and offer to meet with the stakeholder group or point of contact. During stakeholder discussions ACWE will introduce Invenergy, the Project, and the Article 10 review process, including intervenor funding. ACWE will solicit specific feedback on issues that stakeholders want considered in the Project design or review. ACWE will track this feedback in a comment log as discussed in Section 5.

Depending on the number of individual stakeholders, it may not be practical to contact each individually. As discussed in Section 5, ACWE will develop materials, maintain a project website, and host events designed to inform landowners and residents. These materials, events, and the website will describe the Project and ways to submit input during the Article 10 review process.

Distribution of PSS and Application Documents to Stakeholders

ACWE will notify stakeholders when the PSS and application are available on the Project website and at various document repositories. ACWE does not intend to provide individual hard copies of these documents to Stakeholders except as required by 16 NYCRR §1000.5 and 16 NYCRR §1000.6.

4 Stakeholders

ACWE has identified several categories of “stakeholders.” Overall, ACWE relied on its experience developing other projects, review of PIPs filed for other projects, discussions with local officials, and the

knowledge of its local representatives to identify potential stakeholders. Certain agencies are included as stakeholders as mandated by Article 10 regulations. Descriptions of stakeholder categories and the methods used to identify them follow. Appendix A lists the Project stakeholders and their contact information, as currently known by ACWE. ACWE will continuously update the stakeholder list to add or remove stakeholders as it identifies new interested, or uninterested, parties during PIP implementation. The most current list will always be used for notifications.

Project outreach materials will contain instructions on how to be added to the stakeholder list. Individuals or organizations will be able to be added to the stakeholder list by calling a Project representative, calling a toll-free number, attending a public outreach event such as those for residents, or by sending an email to an address that will be posted on the Project website. Stakeholders can also be added to the list by US Mail, sent to Marguerite Wells, 863 Hayts Rd, Ithaca, NY 14850.

4.1 Host Communities

ACWE identified town boards and county boards representing any portion of the Project Area by review of town and county boundary maps, and these boards are considered stakeholders. Points of contact will be the Town Supervisors and the County Administrator(s) and the town and county clerks. Notices will be addressed to the full board, care of the point of contact, with the expectation that the point of contact will distribute the notices and information to the full board. ACWE will meet with the points of contact prior to submittal of the PSS and will offer to meet with the full boards.

4.2 County Agencies

County agencies, other than the county legislature, with areas of responsibility potentially affected by the Project were identified by review of the county website and consultation with the county planning department. Note that ACWE has identified the County Emergency Response Coordinators and Sheriffs as stakeholders and listed them under the category of "Emergency Responders."

4.3 State Agencies

Departments of New York State government were identified in the Article 10 regulations, and by using ACWE's experience in developing wind projects in New York and by reviewing PIPs filed for other wind projects.

4.4 Federal Agencies

Agencies of the U.S. government were identified using ACWE's experience in developing wind projects in New York.

4.5 Legislative Representatives

Offices of the New York State Legislature, the U.S. Senate, and U.S. Congress representing the Study Area were identified by review of online district maps.

4.6 Highway Departments

County and town departments responsible for managing roads in the Study Area were identified by review of town and county boundary maps.

4.7 Schools

School districts serving parcels in the Study Area and school districts adjacent to these districts were identified by review of county tax maps.

4.8 Emergency Responders

Fire departments, emergency responders and police or sheriff departments serving parcels in the Study Area were identified by review of county tax maps.

4.9 Adjacent Municipalities

Towns, counties, villages, or other municipalities that are not host communities but are in the Study Area were identified by review of municipal boundary maps.

4.10 Utilities

Companies that own gas, electric, or communications infrastructure in the Study Area were identified by consultation with the County Planning Departments.

4.11 Public Interest Groups

Organizations that serve interests of the public in the Study Area were identified from discussions with the County Planning Departments and from the 2016 lists of county officials that includes county and town historians. This category includes business organizations, county and town historians, conservation or environmental organizations, and organized groups focused on use of the Project Area for outdoor recreation.

4.12 Airports and Heliports

Organizations operating FAA-registered airfields within 12 miles of the Study Area were identified by searching the FAA's database on licensed airports and heliports.

The nearest public airport identified has a runway that is 3 miles from the nearest part of the Project Area. This airport is included as a potential stakeholder.

4.13 Adjacent Landowners

Owners of property that with property within 2,500 feet of a wind turbine, or substation, or within 500 feet of other Project components (e.g., collection lines, met tower, O&M facility, etc.), and any additional landowners whose homes are within 5,000 feet of a turbine, but who are not participating landowners, are considered "adjacent landowners." When a Project layout is developed, ACWE will identify these owners by review of tax records. ACWE plans to develop a Project layout prior to submission of the PSS.

Adjacent owners will receive mailings notifying them of Project milestones and events.

4.14 Area Residents

Residents of the Study Area that are not participating landowners or adjacent owners are included in the stakeholder list as one group. ACWE notified these residents of the Project individually by a widespread mailing in June 2017 to all unique addresses in the property tax rolls for the Study Area. The mailing announced two open houses, shared website and contact information, , and included instructions on how to register as a stakeholder, in case the residents were unable to attend the open house and register in

person. At the open houses, attendees were encouraged to join the stakeholder list if they wish to continue to receive notice of future Project milestones (e.g., availability of the PSS, public hearing, etc.).

Going forward, ACWE does not plan broad mailings to area residents that have not registered as stakeholders. But ACWE will continue to notify unregistered area residents of the Project through the public outreach activities described in Section 5, including notices in area newspapers.

4.15 Participating Landowners

Property owners that have entered into lease, easement, purchase option, or setback agreements with ACWE that will allow construction of Project facilities on or near their property are considered “participating landowners.” Participating landowners are included in the stakeholder list as one group, but not individually.

ACWE’s private contracts with participating landowners contain provisions for ACWE and landowners to work together on Project plans. These consultations are private discussions outside the scope of this PIP. In addition to private communications with ACWE, participating landowners living in the Study Area will be notified of Project milestones and events in the same manner as the category of stakeholders described above as “Area Residents.”

5 Public Involvement Program Elements

5.1 PIP Activities, Schedule, and Goals

Appendix C lists the PIP activities ACWE plans to conduct and the tentative schedule and goals for each activity. In addition to the initial meetings, PIP activities will be conducted throughout the Article 10 process, including after the PSS and Application have been submitted.

Stakeholder Consultations

Stakeholder consultations will be arranged as described in Section 3. ACWE anticipates almost all stakeholders will be interested in a meeting or conference call. For any such stakeholder meetings or conference calls, one or more of the representatives identified in Section 5.2 will represent ACWE.

Topics covered during stakeholder consultations will vary depending on the stakeholder’s role and potential impact. Possible topics include payment in lieu of tax agreements, highway agreements, local laws, emergency response requirements, intervenor funds, and environmental impacts. Meetings will also specifically cover potential synergies or conflicts with stakeholder plans. Content of stakeholder consultation meetings will be documented in the PIP Tracking Report and comments received will be recorded as discussed in Section 5.5.

As appropriate, ACWE will conduct subsequent meetings to answer specific questions, and to discuss studies, mitigation, or other strategies that could address stakeholder concerns.

Appendix B provides a tentative schedule of initial consultations.

Town Board Meetings

ACWE presents at regularly-scheduled monthly board meetings of the local town and village boards in the Project Area. ACWE will also request to present the project to the County Legislatures at one of their regularly-scheduled meetings.

As part of the presentation given at each meeting, ACWE introduces Invenergy, the Project, and the Article 10 process, including Intervenor Funding, and will respond to questions from the board and members of the public.

ACWE representatives will be available to attend future town board meetings as requested by the boards, and will offer to attend town board meetings in adjacent communities in the Study Area.

The above meetings and any future presentations at town board meetings will be documented in the PIP tracking report.

Open House

ACWE held two open house-style public meetings in July 2017 with representatives of ACWE's development team participating in the meetings. The meetings featured poster displays on the Project, wind energy, and the Article 10 review process, including the process and availability of Intervenor Funding. Hand-outs and sign-up for stakeholder status were also presented. ACWE emphasized the role of stakeholders and encouraged interested area residents to join the stakeholder list.

ACWE will hold future open houses when significant new Project information is available for public sharing.

Future open houses will be advertised at town board meetings, by mailings to stakeholders, on the Project website, and in the newspapers listed in Section 5.2 with at least two weeks' advance notice. As part of its mailing to stakeholders on the open house, ACWE will include instructions on how to contact ACWE if a stakeholder is unable to attend an open house and would like to schedule a one-on-one meeting, a conference call, or attend another open house. The July 2017 open houses were advertised by all of these means, plus by direct mail to all area residents and landowners as described in Section 4.14.

5.2 Communication Tools

Project Representatives

Invenergy has three representatives available to implement this PIP and answer questions from stakeholders:

Marguerite Wells
New York Developer
863 Hayts Rd
Ithaca, NY 14850
mwells@invenergyllc.com
(607) 330-0399

Mike Mulcahey
Local Representative
mmulcahey@zitomedia.net
(814) 558-7514

Scott Johnson
Local Representative
sajohnson813@gmail.com
(814) 558-7314

Contact information for local representatives is posted on the project-specific website. Additionally, this information will be made available at stakeholder consultations, town board meetings and open houses.

Toll-Free Number

Invenergy also maintains a toll-free number (1-866-378-4580) connected to an automated voicemail that it will advertise on the Project website and all PIP mailings and will monitor for questions on the Project. This line operates even during non-business hours. This line is not dedicated, so callers should identify the project they are calling about. ACWE will make reasonable efforts to confirm receipt within one day of an inquiry and provide substantive responses within three business

Website

ACWE has established a user-friendly website dedicated to the Project and written in plain English. It is located at www.Alle-Catt.com. ACWE will update the website as the Project develops and more information becomes available. When available, the following items will be posted on the website:

- Project description and location;
- Project benefits and need;
- Project layout maps;
- Project milestones and timeline
- Project contact information, including an email address and a telephone number local to the Project Area;
- Summary of the Article 10 process;
- Summary of the intervenor funding process with instructions on how to apply;
- Addresses of local document repositories;
- Links to the Article 10 siting board webpage and to case-specific documents file for the Project;
- Notices for public outreach events, filings, and public hearings;
- PIP tracking report,
- Publications or educational materials presented at the open house(s) or distributed to stakeholders;
- Instructions on how to join the stakeholder list.

Document Repositories

ACWE will maintain hard copies of the PIP, the PSS, and the application, plus any additional outreach or informational materials, at the following locations:

- Arcade Town Hall, 15 Liberty St., Arcade, NY 14009
- Arcade Free Library, 365 Main St., Arcade NY 14009
- Centerville Town Hall 10965 Rushford Rd, Centerville, NY 14065
- Farmersville Town Office, 8963 Lake Ave., Franklinville, NY 14737
- Freedom Town Hall, 1188 Eagle St., Arcade, NY 14009
- Rushford Town Hall, 8999 Main St., Rushford, NY 14777
- Rushford Free Library, 9034 Main St, Rushford, NY 14777
- Yorkshire Town Hall, 17 Prospect St. Delevan, NY 14042

Stakeholder Notifications

ACWE will notify stakeholders of Project milestones as discussed in Section 3.3.

Notifications to the General Public

In addition to its direct notifications to Project stakeholders, ACWE will publish notices as required by the Article 10 regulations, including posting notices of PSS and application filings on the Project website and in the following newspapers of record for the host community towns:

- Cuba Patriot. www.cubapatriot.com
- Arcade Herald. www.mywnynews.com/arcade_warsaw/

5.3 PIP Materials

For initial presentations given at town board meetings and at open house(s), ACWE will present information on ACWE, the Project, and the Article 10 process including intervenor funding. Presentations will contain maps, timelines, and other Project-specific material developed by ACWE.

PIP materials will cover some wind energy basics, but most residents are generally familiar with wind turbines, as the Noble Bliss, located in the northern part of the Study Area, was constructed ten years ago. ACWE materials will be focused on unique aspects of ACWE and the Project, the Article 10 review process, and how the wind technology used in the Project will compare to the turbines already in the area.

At the open house, ACWE will have poster board displays on topics such as:

- environmental, emissions offset, and fuel offset benefits of wind energy,
- expected changes in turbine dimensions and technology during the period when the Project will be in development,
- sound emission levels for a typical turbine model that might be used for the Project;
- Project schedule;
- economic benefits of the Project to the local economy;
- Project Area, Study Area, and proposed turbine layouts when available.

For meetings following the open house, ACWE anticipates the items of most interest will be maps showing proposed locations of project facilities. ACWE will generate such maps in large format for display as part of its presentations after the open house.

ACWE has developed materials on the above topics using information from its wind turbine suppliers, its knowledge of the Article 10 process; and industry sources such as the American Wind Energy Association. Versions of these materials are available on the Project website.

5.4 PIP Tracking Report

ACWE will maintain a log documenting PIP activities, meetings, and consultations. For each event, the log will document the event date, location, attendees, summary of topics discussed, and any follow-up steps.

Every three months, ACWE will file the PIP tracking report with the Secretary to the Commission and post it on the Project website.

5.5 Comment Tracking

ACWE will maintain an internal log of comments or questions that are not simply answered or that may have interest to a broad audience. ACWE will refer to this comment log in development of the PSS and application to ensure that comments are being adequately addressed.

6 Environmental Justice Areas

The New York State Department of Environmental Conservation (NYSDEC) provides map files of Potential Environmental Justice Areas it identifies as census block groups from the 2000 census with populations that meet one or more of the following thresholds:

- 51.1% or more of the population in an urban area reported themselves to be members of minority groups; or
- 33.8% or more of the population in a rural area reported themselves to be members of minority groups; or
- 23.59% or more of the population in an urban or rural area had household incomes below the federal poverty level.

One Potential Environmental Justice Area is within the Project Area, in the Town of Centerville.

- Census Block Group ID: 360039503002 is located in the northeast corner of the Project Area. This area is in the town of Centerville. It's categorized as a rural area, and 2010 census statistics show 3.5% are minorities and 27.7% are below the federal poverty level.

Outside the Project Area, but within the Study Area, is the following Potential Environmental Justice Area:

- Census Block Group ID: 360039502001 is located approximately 7 miles east of the Project Area. This area is in the Towns of Granger, Grove, and Hume. It's categorized as a rural area, and 2000 census statistics show 2.7% are minorities and 25.8% are below the federal poverty level.

Residents of the two Potential Environmental Justice Areas residents will be informed of the Project as they will be "area residents" as described in Section 4. By providing local and toll-free phone numbers, mailing addresses for those who do not use the internet, paper flyers on community bulletin boards, and ACWE's regular attendance at local town meetings, ACWE will be sharing information with the entire community, regardless of income or technology preferences.

7 Language Access

Article 10 regulations require the PIP to identify any language other than English spoken (1) by 5,000 or more persons, according to United States Census data, residing in any 5-digit zip code postal zone in which any portion of such zone is located within the Study Area; and (2) by a significant population of persons residing in close proximity to the proposed facility, alternative locations, or interconnections.


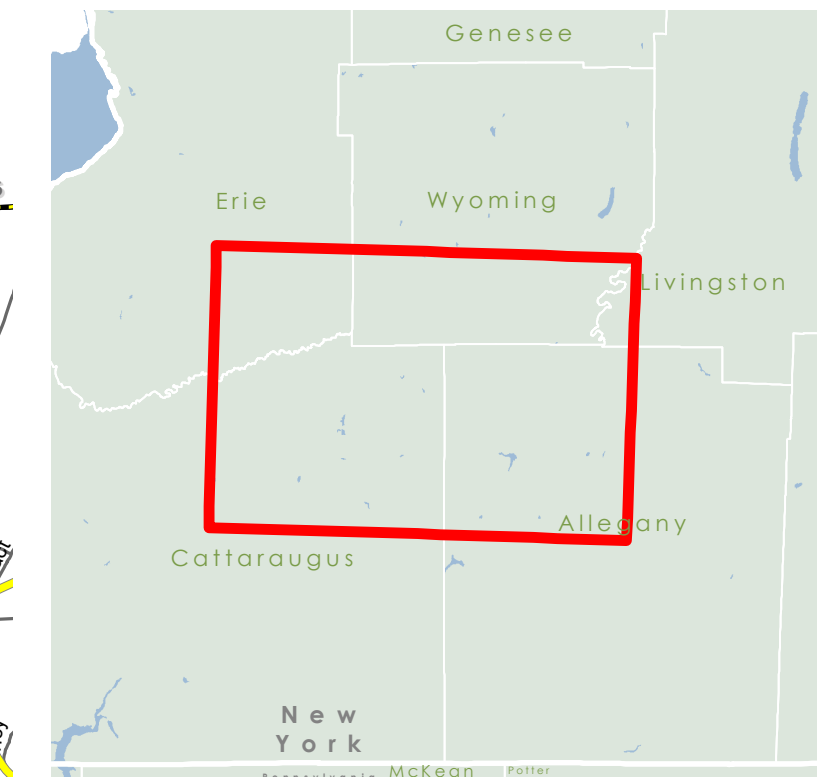
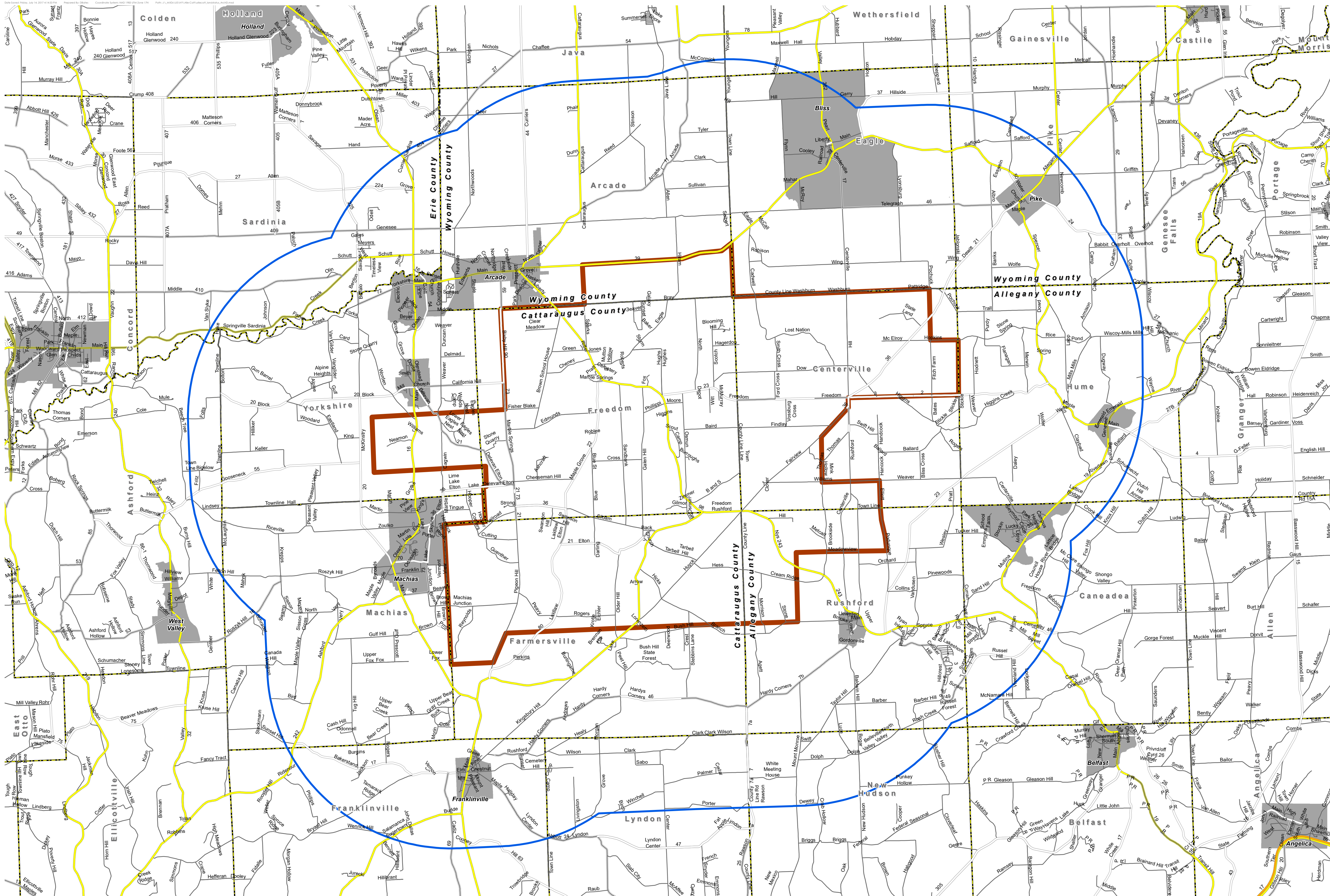
Table 1 lists the 5-digit zip codes extending into the Study Area and the most prevalent non-English languages spoken. As shown by Table 1, there are no zip codes touched by the Study Area where 5,000

or more people do not speak English. The Spanish-speaking numbers are included in the Non-English totals, and are a sub-set thereof.

Table 1. Number of Residents of Study Area Zip Codes by Primary Language Spoken at Home

Zip Code	Post Office Name	English	Non-English	Spanish
14009	Arcade	5212	144	32
14024	Bliss	1542	27	9
14029	Centerville	n/a	n/a	n/a
14030	Chaffee	1638	28	23
14042	Delevan	3365	144	60
14060	Farmersville Station	506	8	8
14065	Freedom	1605	63	7
14101	Machias	1967	42	14
14130	Pike	183	0	0
14133	Sandusky	n/a	n/a	n/a
14173	Yorkshire	263	0	0
14711	Belfast	1648	177	5
14714	Black Creek	395	33	0
14717	Caneadea	558	27	18
14737	Franklinville	3647	101	60
14744	Belfast	1863	308	91
14745	Hume	n/a	n/a	n/a
14777	Rushford	630	14	3
14134	Sardinia	118	0	0
14727	Cuba	4592	237	43

Source: U.S. Census Bureau, 2010-2014 American Community Survey 5-Year Estimates, accessed 11/21/16



5,000 0 5,000
Feet

Legend

- Road Classification**
- Interstate Highway
 - US/State Road
 - County Road
 - Local Road
- Project Boundary
 - Study Area
 - County Boundary
 - Town
 - Populated Area

Figure 1: Alle-Catt Project Boundary

Alle-Catt Wind Energy Center | Allegheny, Cattaraugus, and Wyoming Counties, New York

Rev. 00
August 01, 2017



Appendix A

Stakeholder List

Host Communities	
Town of Arcade AD Berwanger, Supervisor Sanda Dutton, Town Clerk 15 Liberty St Arcade, NY 14009	Town of Centerville Marc Bliss, Supervisor Dorothy Campbell, Town Clerk PO Box 94 Centerville, NY 14029
Town of Freedom Daren Whitacre, Supervisor Brenda Schmidt, Town Clerk 10765 Maple Grove Rd Delevan, NY 14042	Town of Farmersville Bryan Spencer, Deputy Supervisor Bridget Holmes, Town Clerk PO Box 65 Farmersville Station, NY 14060
Town of Rushford John Jessop, Supervisor Tracy Pastorius, Town Clerk 8999 Main Street, PO Box 38 Rushford, NY 14777	Town of Yorkshire Marcia Spencer, Supervisor M. Fred Clark, Town Clerk 17 Prospect St Delevan, NY 14042
Document Repositories	
Arcade Town Hall 15 Liberty St Arcade, NY 14009	Arcade Free Library 365 W. Main St Arcade, NY 14009
Centerville Town Hall 10965 Rushford Rd Centerville, NY 14065	Farmersville Town Office 8963 Lake Ave. Franklinville, NY 14737
Freedom Town Hall 1188 Eagle St. Arcade, NY 14009	Rushford Town Hall 8999 Main St. Rushford, NY 14777
Rushford Free Library 9012 Main St. Rushford, NY 14777	Yorkshire Town Hall 17 Prospect St. Delevan, NY 14042
County Agencies	
Allegany County Administrator Tim Boyde 7 Court St Belmont, NY 14813	Greater Allegany County Chamber of Commerce Gretchen Hanchett, Executive Director 6087 State Route 19N, Suite 120 Belmont NY 14813
Cattaraugus County Administrator Jack Searles 1 Leo Moss Drive Olean, NY 14760	Wyoming County Chamber of Commerce and Tourism Scott Gardner, President and CEO 6470 State Route 20A # 6 Perry, NY14530
Wyoming County Chairman of the Board AD Berwanger 143 N Main St, Suite 220 Warsaw NY 14569	Allegany County Department of Planning H Kier Dirlam, County Planner 6087 NYS Rt 19N Belmont NY 14813
Wyoming County Planning Department William Daly, Director of Planning 36 Center St, Suite C Warsaw NY 14569	Cattaraugus County Planning Department Crystal Abers, Director of Economic Development, Planning, and Tourism 303 Court Street Little Valley, NY 14755
Allegany County Industrial Development Agency Craig Clark, CEO Crossroads Center, 6087 Route 19N, Suite 100 Belmont, NY 14813	Cattaraugus County Industrial Development Agency Corey Wiktor, Executive Director PO Box 1749, E Washington St Ellicottville, NY 14731
Wyoming County Industrial Development Agency James Pierce, Executive Director 36 Center St, Suite D Warsaw, NY14569	Allegany County Soil and Water Conservation District Scott Torrey Executive Director 5390 County Road 48, Lot A Belmont NY 14813

Cattaraugus County Soil and Water Conservation District Brian Davis District Manager 8 Martha St, Suite 2 Ellicottville, NY 14731	Wyoming County Soil and Water Conservation District Greg McKurth District Manager 36 Center Street Warsaw NY 14569
Allegany County Office of Emergency Management Jeff Luckey, Director Crossroads Center, 6087 Route 19N, Suite 150 Belmont NY 14813	Cattaraugus County Department of Emergency Services Christopher Baker, Director and Fire Coordinator 303 Court Street Little Valley NY 14755
Wyoming County Office of Emergency Services Anthony Santoro, Director of Fire and Emergency Management Public Safety Building, Suite 21 151 North Main Street Warsaw NY 14569	
Adjacent Municipalities	
Town of Eagle Brett Hastings, Supervisor 3560 E Main St, PO Box 69 Bliss, NY 14024	Town of Pike Sandra King, Supervisor 4643 Safford Rd Gainesville, NY 14066
Town of Hume Dennis Ricketts, Supervisor 20 N. Genesee St. Po Box 302 Fillmore NY 14735	Town of Caneadea Philip Stockin, Supervisor 8911 State Route 19, P.O. Box 596 Caneadea, NY 14717
Town of Franklinville Lorrie Fisher, Supervisor 17 Plymouth Ave Franklinville NY 14737	Town of Lyndon Carol Evans, Supervisor 852 Lyndon Center Rd Cuba NY 14727
Town of Machias Steve Cornwall, Supervisor 3483 Roszyk Hill Rd Po Box 87 Machias, NY 14101	Town of Cuba Robert Carney, Supervisor 15 Water Street Cuba, NY 14727
Town of Ischua Marty Brisky, Supervisor 1850 Mill St. Ischua NY 14743	Town of Belfast Annette Kisch, Supervisor PO Box 472, 13 Merton Ave Belfast NY 14711
Town of Sardinia Beverly Gambino, Supervisor 12320 Savage Rd Sardinia, NY 14134	Town of New Hudson William Schuler, Supervisor PO Box 109, 8561 Tibbetts Hill Rd Black Creek, NY 14714
Erie County Executive 95 Franklin St, 16 th Fl Buffalo, NY 14202	Village of Arcade 17 Church St. Arcade, NY 14009
Village of Delevan PO Box 216 Main St Delevan, NY 14042	Village of Franklinville 19 Pennsylvania Ave. Franklinville, NY 14737

Schools	
Cuba Rushford Central School District Carlos Gildemeister, Superintendent 5476 Rt. 305 Cuba, NY 14727	Franklinville Central School District Michelle Spasiano, Superintendent 31 N Main St Franklinville, NY 14737
Yorkshire- Pioneer Central Schools Ben Halsey, Superintendent 12125 County Line Rd Po Box 579 Yorkshire, NY 14173	Fillmore Central School Ravo Root, Superintendent 104 W Main St Fillmore, NY 14735
Schools (adjacent)	
Belfast Central School (adjacent) Judy May, Superintendent 1 King St Belfast NY 14711	Letchworth Central School District (adjacent) Julia Reed, Superintendent 5550 School Rd Gainesville NY 14066
Airports	
Dew Airport Dean Wildrick, Manager 8354 Jackson Hill Rd Cuba, NY 14727	Cuba Memorial Hospital Helipad Andrew Boser, Manager 140 W Main St Cuba NY 14727
Hedge Hop Field Scott Nachbar, Manager 459 E Main St Springville NY 14141	Arcade Tri-County Airport Larry Snyder, Manager 8234 Hunters Creek Rd Holland NY 14080
East Arcade William Papich, Manager 10192 Boston State Rd Boston, NY 14025	Bloecher Farm Wolfgang Buerger, Manager Rd 3, Schang Rd E Aurora NY 14052
Bliss Airport Thomas Keysa, Manager 6208 Java Lake Rd Arcade NY 14009	
Emergency Responders	
Arcade Volunteer Fire Department Tom Beiersdorf, Fire Chief 145 North St Arcade NY 14009	Farmersville Fire Department Kenneth King, Fire Chief 8963 Lake Ave Franklinville NY 14737
Freedom Fire Department Ron Greiner, President Sandusky, NY, 14865	Rushford Volunteer Fire Department Randy Vanhousen, Fire Chief 8911 Upper St Rushford NY 14777
NYS Police Troop A 4525 West Saile Drive Batavia NY 14020	Allegany County Sheriff's Department Rick Whitney Sheriff 4884 State Rt 19 Belmont NY 14813
Cattaraugus County Sheriff's Department Timothy Whitcomb, Sheriff 301 Court St. Little Valley, NY 14755	Wyoming County Sheriff's Department Greg Rudolph, Sheriff 151 N Main St Warsaw, NY 14569

Federal Agencies	
US Fish and Wildlife Service Tim Sullivan 3817 Luker Road Cortland, NY 13045	US Army Corps of Engineers Buffalo District 1776 Niagara St. Buffalo, NY 14207
National Telecommunications and Information Administration Karl B. Nebbia, Associate Administrator, Office of Spectrum Management 1401 Constitution Avenue, N.W. Washington, DC 20230	US Department of Defense Siting Clearinghouse Steve Sample, Mission Evaluation Branch 3400 Defense Pentagon, Room 5C646 Washington, DC 10301
US Federal Aviation Administration Carmine Gallo, Eastern Region Administrator 1 Aviation Plaza Jamaica, NY 11434	National Park Service Liz Lacy, Regional Coordinator National Wild and Scenic Rivers Program 100 East River Rd, PO Box 395 Pleasant Valley, CT 06063
Highway Departments	
Allegany County Dept. of Public Works Guy James, Superintendent 7 Court St R 210, County Office Building Belmont, NY 14813	Cattaraugus County Dept. of Public Works Joseph Pillittere, Commissioner Jack Ellis Drive, 8810 Route 242 Little Valley, NY 14755
Wyoming County Highway Department Todd Gadd, Superintendent 4328 Route 19 South Silver Springs, NY 14550	Town of Arcade Highway Department Chris Lester, Superintendent 7340 NY-98 Arcade, NY 14009
Town of Centerville Highway Department Kalab Armison, Superintendent PO Box 92 Centerville, NY 14029	Town of Farmersville Highway Department Barry Tingue, Superintendent 977 Back St, PO Box 5 Farmersville Station, NY 14060
Town of Freedom Highway Department James Haggerty Superintendent 1384 Eagle St Freedom, NY 14065	Town of Rushford Highway Department William Westfal, Superintendent 8052 Slusher Hill Rd Caneadea, NY 14717
Town of New Hudson Highway Department Chris Santangelo, Superintendent PO Box 57 Black Creek, NY 14714	Town of Yorkshire Highway Department Chris Lexer 12171 Electric Ln PO Box 471 Yorkshire, NY 14173
Highway Departments (Adjacent)	
Town of Eagle Highway Department Randy Williams, Superintendent 3560 E Main St Bliss, NY 14024	Town of Pike Highway Department Richard Tones, Superintendent 4566 Hillside Rd Bliss, NY 14130
Town of Hume Highway Department Kevin Peet, Superintendent 20 N. Genesee St., PO Box 302 Fillmore, NY 14735	Town of Caneadea Highway Department Donald Hillman, Superintendent 8911 State Route 19, P.O. Box 596 Caneadea, NY 14717
Town of Franklinville Highway Department Terrence McClory, Superintendent 11 West Ave Franklinville, NY 14737	Town of Lyndon Highway Department George Schneider, Superintendent 852 Lyndon Center Road Cuba, NY 14727
Town of Machias Highway Department Dick Dash, Superintendent 3482 Union St Machias, NY 14101	Town of Sardinia Highway Department 12390 NY-39 Sardinia, NY 14134
Erie County Division of Highways 95 Franklin St. Buffalo, NY 14202	

Legislative Representatives	
Allegany County Legislature Curt Crandall, Chairman of the Board 28 Sherman St, PO Box 183 Belfast, NY 14711	Cattaraugus County Legislature Paula Stockman, Chairman of the Board 1 Leo Moss Drive Olean, NY 14760
Allegany County Legislators, Districts 1 and 2 County Office Building, Belmont, New York 14813	Cattaraugus County Legislators, Districts 2 and 3 1 Leo Moss Drive Olean, NY 14760
Wyoming County Board of Supervisors, and Arcade Town Representative AD Berwanger 143 N Main St, Suite 220 Warsaw, NY 14569	NYS Senate 57th District Catharine Young, State Senator 700 W state st Olean, NY 14760
NYS Assembly, 147th District David DiPietro, Assembly Member 411 Main St E Aurora, NY 14052	NYS Senate 59th District Patrick Gallivan State Senator 2721 Transit Road, Suite 116 Elma, NY 14059
NYS Assembly, 148th District Joe Giglio, Assemblyman 700 W State St Olean, NY 14760	US House of Representatives 23rd District Tom Reed, Congressman 1 Bluebird Sq Olean, NY 14760
US House of Representatives 27th District Chris Collins, Congressman 128 Main Street Geneseo, NY 14454	US Senate, State of New York Charles E. Schumer, Senator, Leo O'Brien Building 11A Clinton Ave, Room 420 Albany, NY 12207
US Senate, State of New York Kirsten E. Gillibrand, Senator, Leo O'Brien Building 11A Clinton Ave, Room 821 Albany, NY 12207	

Public Interest Groups	
Greater Allegany County Chamber of Commerce Gretchen Hanchett, Executive Director 6087 State Route 19N, Suite 120 Belmont, NY 14813	Wyoming County Chamber of Commerce and Tourism Scott Gardner President and CEO 6470 State Route 20A # 6 Perry, NY 14530
Western NY Regional Economic Development Council Satish Tripathi and Jeff Belt Co-Chairs 95 Perry Street - Suite 500 Buffalo, NY 14203	Finger Lakes Regional Economic Development Council Anne Kress and Danny Wegman Co-chairs 400 Andrews Street - Suite 300 Rochester, NY 14604
Allegany County Farm Bureau Darlene Krisher-Meehan President 5856 Friendship Hill Road Friendship, NY 14739	Cattaraugus County Farm Bureau Darin Hill, President C/o CCE 28 Parkside Dr, Ellicottville, NY 14731
Wyoming County Farm Bureau Pat McCormick President 29 Liberty St, Suite 212 Batavia, NY 14020	Western NY Land Conservancy Nancy Smith Executive Director PO Box 471 East Aurora, NY 14052-0471
Genesee Valley Conservancy Ben Gajewski, Executive Director 1 Main St, PO Box 73 Geneseo, NY 14454	Amish Bishop Centerville, NY
Public Interest Groups (Outdoors Clubs)	
Snowmobile Federation, Inc, Wyoming County Craig Carlson, President PO Box 128 Bliss, NY 14024	Finger Lakes Trail Conference 6111 Visitor Center Rd. Mt. Morris, NY 14510
Rushford Snowmobile Club Derrick Francis, President PO Box 153 Rushford, NY 14777	
Public Interest Groups - Historians	
Allegany County Historian Craig Braack, County Historian 11 East Greenwood St Andover, NY 14806	Cattaraugus County Historian Sharon Fellows, County Historian 9824 Rt 16 PO Box 35 Machias, NY 14101
Wyoming County Historian Cindy Amrhein, County Historian 26 Linwood Ave, Suite 1 Warsaw, NY 14569	Arcade Town Historian Jeffrey Mason, Town Historian 222 Liberty St, PO Box 125 Arcade, NY 14009
Centerville Town Historian Carol Bliss, Town Historian PO Box 4, Centerville, NY 14029	Farmersville Town Historian Alice Wright, Town Historian 10546 Deleva-Elton Rd Delevan, NY 14042
Freedom Town Historian Lorna Spencer, Town Historian 1931 Cheeseman Hill Rd Delevan, NY 14042	Rushford Town Historian Beck Cole, Town Historian PO Box 38 Rushford, NY 14777

State Agencies and Authorities	
NYS Department of Environmental Conservation, Region 8 Office John Gibbs, Natural Resource Manager 6274 East Avon-Lima Rd Avon, NY 14414	NYS Office of Parks, Recreation and Historic Preservation Dalton Burgett, Allegany Region Chair 2373 ASP Route #1-Suite 3 Salamanca, NY 14779
NYS Office of Parks, Recreation and Historic Preservation Peter Humphrey Genesee Region Chair 1 Letchworth State Park Castile, NY 14427	NYS Department of Environmental Conservation Basil Segos, Acting Commissioner Chris Hogan, Chief, Major Project Management Unit, Division of Environmental Permits 625 Broadway, 4th Floor Albany, NY 12233
NYS Department of Public Service Hon. Kathleen Burgess, Secretary Andy Davis, Utility Supervisor James Denn, Public Information Officer Lorna Gillings, Outreach Contact John Rhodes, Chair and CEO Office of Energy Efficiency and the Environment 3 Empire Plaza Albany, NY 12233	NYS Office of Parks, Recreation and Historic Preservation John Bonafide, Director, Technical Preservation Bureau PO Box 189 Waterford, NY 12188
NYS Division of Homeland Security and Emergency Services John P. Melville, Commissioner 1220 Washington Avenue, State Office Campus, Building 7A Suite 710 Albany, NY 12242	NYS Department of Agriculture and Markets Richard Ball, Commissioner 10B Airline Drive Albany, NY 12235
Empire State Development Corporation Howard Zemsky, President and CEO 625 Broadway Albany, New York 12245	NYS Department of Health Howard Zucker, Commissioner Corning Tower, Empire State Plaza, Room 1619 Albany, NY 12237
NYS Department of Transportation Kevin Bush, Regional Director Region 4 1530 Jefferson Road Rochester, NY 14623	Empire State Development Corporation Steve Hunt, Director Dulles State Office Building Watertown, NY 13601
NYS Department of Transportation Francis Cirillo, Region 5 Director 100 Seneca St Buffalo, NY 14203	NYS Department of Transportation Matthew Driscoll, Commissioner 50 Wolf Road Albany, NY 12232
NYSERDA Alicia Barton, President and CEO 17 Columbia Circle Albany, NY 12203	NYS Department of Transportation Brian Kelly, Region 6 Director 107 Broadway Hornell, NY 14843
NYS Office of General Services RoAnn Destito, Commissioner 41st Floor, Corning Tower Empire State Plaza Albany, NY 12242	New York Independent System Operator Jessica Gamache, Interconnection Process Coordinator 10 Krey Blvd. Rensselaer, NY 12144
NYS Department of State Cesar A. Perales, Secretary One Commerce Plaza, 99 Washington Avenue Albany, NY 12231	NYS Office of Parks, Recreation and Historic Preservation Rose Harvey, Commissioner PO Box 189 Waterford, NY 12188

Utilities	
National Grid Michael Pilawa, Lead Technical Consultant 221 Old Campion Rd New Hartford, NY 13413	Frontier Communications (telephone) Main St. Red Creek, NY 13143
Ridgeview Communications (internet) P O Box 220 Clayton, NY 13624	Time Warner Cable (cable TV) 340 Eern Blvd Watertown, NY 13601
Bliss Wind Farm 3700 Rt 78 Bliss, NY 14024	Village of Arcade Department of Public Works Larry Kilburn, Superintendent 17 Church St. Arcade, NY 14009
National Fuel Gas Supply 409 Main St Buffalo, NY 14203	National Fuel Gas Distribution 2210 Co. Rd 22 Andover, NY 14806
Rochester Gas and Electric 89 East Ave. Rochester, NY 14604	Allegany Wind Energy LLC c/o Sam Laniado 25 Eagle St Albany, NY 12207
Utilities (Owners of Natural Gas Wells)	
Boberg, Agnes 2298 Edmunds Rd Delevan, NY 14042	Butera Oil Co 126 Adams Ave Newton, MA 02465
Donald C. Ring Revocable Trust No contact information found	Emerald Oil Company 620 Park Ave Rochester, NY 14607
Estate of Helmut & Sonja Diehl No contact information found	F.E. Petroleum Corp. No contact information found
Gearhart, Floyd A. No contact information found	Iroquois Gas Corp. 1 Corporate Drive Suite 600 Shelton, CT 06484
Karcher, Walter Estate PO Box 83 Rushford, NY 14777	Krotje, Henry J. 1479 Rogers Rd Franklinville, NY 14737
Mitchell Exploration Corp. 310 W Wall St Suite 404 Midland, TX 79701	National Fuel Gas Supply Corp. 409 Main St Buffalo, NY 14203
Newland Farm 1564 Edmunds Rd Freedom, NY 14065	Oxford Exploration Co. 4200 8th Ave Denver, CO 80218
Pittman, Ray Gene No contact information found	Sheshunoff, Alex 229 Dauphine St, Suite E New Orleans, LA 70112
Smith, Nancy E. 50 East Ave Rochester, NY 14604	

Appendix B

Stakeholder Consultation Schedule

Name	Target Date for Initial Contact	Status
Allegany County Industrial Development Agency		Initial meeting held
Cattaraugus County Industrial Development Agency		Initial meeting held
US Fish and Wildlife Service		Initial meeting held
Town of Arcade		Initial meeting held
Town of Centerville		Initial meeting held
Town of Freedom		Initial meeting held
Town of New Hudson		Initial meeting held
Town of Rushford		Initial meeting held
Town of Centerville Town Clerk		Initial meeting held
Town of Farmersville Town Clerk		Initial meeting held
New York Independent System Operator		Initial meeting held
NYS Department of Public Service		Initial meeting held
NYS Department of Agriculture and Markets		Initial meeting held
Southern Tier Wireless (Internet)		Initial meeting held
Time Warner Cable (cable TV)		Initial meeting held
NYS Department of Environmental Conservation, Region 8 Office		Initial meeting held
Wyoming County Planning Department		Initial meeting held
Town of Arcade Code Enforcement		Initial meeting held
Wyoming County Chairman of the Board		Initial meeting held
Wyoming County Industrial Development Agency		Initial meeting held
Allegany County Department of Planning		Initial meeting held
Cattaraugus County Planning Department	June-17	
Allegany County Administrator		Initial meeting held
Cattaraugus County Administrator	June-17	
Town of Yorkshire	June-17	
Town of Centerville Code Enforcement		Initial meeting held
Town of Farmersville Code Enforcement	July-17	
Town of Freedom Code Enforcement	July-17	
Town of New Hudson Code Enforcement	July-17	
Town of Rushford Code Enforcement		Initial meeting held
Town of Yorkshire Code Enforcement	July-17	
Town of Arcade Town Clerk	July-17	
Town of Centerville Town Clerk		Initial meeting held
Town of Freedom Town Clerk		Initial meeting held
Town of Farmersville Town Clerk		Initial meeting held
Town of Rushford Town Clerk		Initial meeting held
Town of Yorkshire Town Clerk		Initial meeting held
Freedom Fire Department	Sept-17	

Rushford Volunteer Fire Department	Sept-17	
NYS Police Troop A	Sept-17	
Allegany County Sheriff's Department	Sept-17	
Cattaraugus County Sheriff's Department	Sept-17	
Wyoming County Sheriff's Department	Sept-17	
Allegany County Office of Emergency Management	Sept-17	
Cattaraugus County Office of Emergency Services	Sept-17	
Wyoming County Office of Fire and Emergency Management		Initial meeting held
US Army Corps of Engineers	Sept-17	
Allegany County Dept. of Public Works	Sept-17	
Cattaraugus County Dept. of Public Works	Sept-17	
Wyoming County Highway Department	Sept-17	
Town of Arcade Highway Department	Sept-17	
Town of Centerville Highway Department	Sept-17	
Town of Farmersville Highway Department	Sept-17	
Town of Freedom Highway Department		Initial meeting held
Town of Rushford Highway Department	Sept-17	
NYS Department of Health	Nov-17	
NYS Department of Transportation	Nov-17	
NYS Energy Research and Development Authority	Nov-17	
NYS Attorney General	Nov-17	
Office of General Services	Nov-17	
NYS Division of Homeland Security and Emergency Services	Nov-17	
NYS Department of State	Nov-17	
NYSEG	Nov-17	
Verizon (phone)	Nov-17	
Bliss Wind Farm	Nov-17	
Village of Arcade	Nov-17	
Village of Delevan	Nov-17	
Town of Eagle	Nov-17	
Town of Pike	Nov-17	
Town of Hume	Nov-17	
Town of Caneadea	Nov-17	
Town of Franklinville	Nov-17	
Town of Lyndon	Nov-17	
Town of Machias	Nov-17	
Town of Cuba	Nov-17	
Town of Ischua	Nov-17	
Town of Belfast	Nov-17	
Town of Sardinia	Nov-17	
Dew Airport	Nov-17	
Cuba Memorial Hospital Helipad	Nov-17	
Hedge Hop Field	Nov-17	

Arcade Tri-County	Nov-17	
East Arcade	Nov-17	
Bloecher Farm	Nov-17	
Bliss Airport	Nov-17	
NYS Assembly, 148th District	Nov-17	
NYS Senate 57th District	Nov-17	
NYS Senate 59th District	Nov-17	
US House of Representatives 23rd District	Nov-17	
US House of Representatives 27th District	Dec-17	
US Senate	Dec-17	
Greater Allegany County Chamber of Commerce	Dec-17	
Wyoming County Chamber of Commerce and Tourism	Dec-17	
Cuba Rushford Central School District	Dec-17	
Yorkshire- Pioneer Central Schools	Dec-17	
Franklinville Central School District	Dec-17	
Fillmore Central School	Dec-17	
Belfast Central School (adjacent)	Dec-17	
Letchworth Central School District (adjacent)	Feb-18	
Town of Eagle Highway Department (adjacent)	Feb-18	
Town of Pike Highway Department (adjacent)	Feb-18	
Town of Hume Highway Department (adjacent)	Feb-18	
Town of Caneadea Highway Department (adjacent)	Feb-18	
Town of Franklinville Highway Department (adjacent)	Feb-18	
Town of Lyndon Highway Department (adjacent)	Feb-18	
Town of Machias Highway Department (adjacent)	Feb-18	
Town of New Hudson Highway Department (adjacent)	Feb-18	
Allegany County Legislature	Feb-18	
Cattaraugus County Legislature	Feb-18	
Allegany County Legislator Dist. 1	Feb-18	
Allegany County Legislator Dist. 2	Feb-18	
Cattaraugus County Legislator Dist. 2	Mar-18	
Cattaraugus County Legislator Dist. 3	Mar-18	
Wyoming County Legislator Dist.	Mar-18	
NYS Assembly, 147th District	Mar-18	
Allegany County Farm Bureau	Mar-18	
Cattaraugus County Farm Bureau	Mar-18	
Wyoming County Farm Bureau	Mar-18	
Western NY Land Conservancy		Initial meeting held
Genesee Valley Conservancy		Initial meeting held
Western NY Regional Economic Development Council	Mar-18	
Finger Lakes Regional Economic Development Council	Mar-18	
Allegany County Historian	Mar-18	
Cattaraugus County Historian	Mar-18	

Wyoming County Historian	Mar-18	
Arcade Town Historian	Mar-18	
Centerville Town Historian	Mar-18	
Farmersville Town Historian	Mar-18	
Freedom Town Historian	Mar-18	
Rushford Town Historian	Mar-18	
Snowmobile Federation, Inc, Wyoming County	Mar-18	
Rushford Snowmobile Club	Mar-18	
National Telecommunications and Information Administration	Mar-18	
US Department of Defense Siting Clearinghouse	Mar-18	
US Federal Aviation Administration	Mar-18	
Gas Well Owners	Mar-18	

Appendix C

Schedule and Goals for PIP Events

Activity / Milestone	Schedule	Goals ⁱ	Notes
Stakeholder consultations	May-Dec 2017	Basic introduction. Identify points of contact for each stakeholder. Identify areas of interest in the project design and review process. Identify other stakeholders. Emphasize importance of reviewing the PSS and submitting comments within 21 days of its filing.	See PIP Section 5.1.1. Appendix B has target dates for each consultation.
Website	Through COD ⁱⁱ	Basic introduction. Facilitate notification of Project milestones and PIP activities. Facilitate submittals of comments and requests to be on the stakeholder list.	TBD
Town Board Meetings	Summer 2017	Basic introduction. Obtain copies of applicable town laws. Encourage and explain ways to be involved in the review process.	See PIP Section 5.1.2
Mailing	Summer 2017	Post card mailed to all stakeholders announcing open house and website.	
Newspaper Ads	Summer 2017	Announce open house and website.	
Open Houses	Summer 2017	Basic introduction. Encourage community members to be involved with the review process.	
Newspaper Placement of PSS Summary	Week before PSS Filing	Inform general public of the Project, new information availability, and the timeline for commenting on the PSS.	Required by Section 16 NYCRR 1000.5(d)
Stakeholder Mailing	Week before PSS Filing	Inform stakeholders of the Project, new information availability, and the timeline for commenting on the PSS.	Required by Section 16 NYCRR 1000.5(d).
PSS Filing	Fall 2017		Target date
Newspaper Placement of Application Notice	3 days or more before application filing	Inform general public of the Project, new information availability, timeline of commenting on the application.	Required by Section 16 NYCRR 1000.7. Will include a project map.
Stakeholder Mailing	3 days or more before application filing	Inform stakeholders of the Project, new information availability, timeline of commenting on the application.	Required by Section 16 NYCRR 1000.7. Will include a project map.
Town Board Meetings	0-8 weeks after PSS Filing	Explain latest Project plans, including number of turbines proposed in each town. Explain next steps in Article 10 review process.	See PIP Section 5.1.2
Application Filing	Spring 2018		Target date
Stakeholder Mailing	2-4 weeks before hearing	Inform stakeholders of the public hearing time and place.	
Public Hearing	Mid 2018		Estimated date
Permit Decision	2019		Estimated date
Stakeholder Mailing	~1 week after permit decision	Inform stakeholders of the permit decision.	
Stakeholder Mailing	~1 week before start of construction	Inform stakeholders of start of construction	
Participating landowner meeting	~1 week before start of construction	Introduce landowners to the construction team. Explain construction schedule and procedures.	
Start of Construction	2020		Estimated date

Town Board Meetings	As required during construction	Present Project construction status. Collect comments from town board.	
COD	2021		Estimated date
Stakeholder Mailing	~1 week after COD	Inform stakeholders of COD	

ⁱ Basic introduction includes an overview of the Project, Invenergy, and the Article 10 review process, including instructions on how to obtain intervenor funding, to join the stakeholder list, and to submit comments to be included in the design and study of the Project.

ⁱⁱ COD = Commercial Operations Date

Alle-Catt Wind Farm

PIP Tracking Report - Events conducted as of August 16, 2017

Date	Stakeholder(s)	Event Type	Location	ACW Attendees	Other Attendees	Topics Discussed	Summary of Comments Received	CWE Follow-up Actions
1/19/2016	NYS DEC	Meeting	DEC Offices, Albany, NY	Eric Miller, Andrea Giampoli, Karyn Coppinger, Jess Costa	Rudyard Edick, Brianna Gary, Jed Hayden (via phone), DEC	Abridged Introduction**, timing,		
1/20/2016	U.S. Fish and Wildlife Service	Meeting	USFWS Office, Cortland, NY	Eric Miller, Andrea Giampoli	Tim Sullivan, Robin Nyver, DEC	Eagle studies		Provide wildlife study reports when available.
2/3/2016	Cattaraugus County IDA	Meeting	Cattaraugus IDA offices	Eric Miller, Mike Mulcahey	Corey Wiktor, Executive Director	Basic Introduction*	IDA has existing policy for wind projects	
2/4/2016	Allegany County IDA	Meeting	Allegany IDA offices	Eric Miller, Mike Mulcahey	Jack Wood, Executive Director	Basic Introduction*	No existing PILOT policy, to be developed	
2/3/2016	Town of Rushford	Meeting	Rushford Town Hall	Eric Miller, Mike Mulcahey	John Jessop	Basic Introduction*		
2/3/2016	Town of Centerville	Meeting	Centerville Town Hall	Eric Miller, Mike Mulcahey	Marc Bliss	Basic Introduction*		
2/3/2016	Town of Freedom	Meeting	Freedom Town Hall	Eric Miller, Mike Mulcahey	Jim Whitacre, Supervisor	Basic Introduction*		
3/14/2016	Town of Freedom	Meeting	Freedom Town Hall	Mike Mulcahey	Freedom Town Board	PILOT, previous Noble project		
4/7/2016	Town of Freedom	Meeting	Freedom Town Hall	Mike Mulcahey	Freedom Planning Board	PILOT, HCA, layout		
7/12/2016	NYS DPS	Meeting	DPS offices, Albany NY	Eric Miller, Marguerite Wells	Andy Davis, Heather Behnke, Anrea Cerbin, James Austin, Graham Jesmer	Abridged Introduction**, timing,		
4/18/2016	Town of Farmersville	Meeting	Franklinville, NY restaurant	Eric Miller, Mike Mulcahey	Gerland Chmiel	Abridged Introduction**, timing,		
6/14/2016	Town of Centerville	Meeting	Centerville Town Hall	Mike Mulcahey	Centerville Town Board	Update, wind law		
7/12/2016	Town of Centerville	Meeting	Centerville Town Hall	Mike Mulcahey, Scott Johnson	Centerville Town Board	Update, wind law		
8/9/2016	Town of Centerville	Meeting	Centerville Town Hall	Mike Mulcahey, Scott Johnson	Centerville Town Board	Met tower application, Update		
9/13/2016	Town of Centerville	Meeting	Centerville Town Hall	Scott Johnson	Centerville Town Board	Update, wind law		
10/11/2016	Town of Centerville	Meeting	Centerville Town Hall	Scott Johnson	Centerville Town Board	Attend only		
10/14/2016	NYS Ag and Markets	Meeting	Rochester NYSDAM offices	Marguerite Wells	Mike Saviola	Field inspections, schedule		
11/8/2016	Town of Centerville	Meeting	Centerville Town Hall	Scott Johnson	Centerville Town Board	Attend only		
12/6/2016	Mercy Flight	Call	n/a	Marguerite Wells	Jim Mizerak	Helicopter operations near wind turbines	Keep informed as development progresses	

2/2/2017	Town of Freedom Planning Board	Meeting	Freedom Town Hall	Mike Mulcahey	Planning Board, town supervisor Jim Whiteacre	Town wind law, town compensation	Attend next meeting for town wind law review	
2/27/2017	Town of Freedom	Meeting	Freedom Town Hall	Scott Johnson, Mike Mulcahey	Freedom Town Board	Town compensation, wind project moratorium	Emphasized moratorium is strictly to evaluate current wind law given the change in turbine size	
3/2/2017	Town of Freedom Planning Board	Meeting	Freedom Town Hall	Scott Johnson, Mike Mulcahey	Planning Board, town board member John Hill	Town wind law, town compensation	Evaluate current wind law given the change in turbine size	
3/20/2017	Town of Farmersville	Meeting	Farmersville Town Hall	Mike Mulcahey	Approx 20 public attendees	General project update		
4/6/2017	Town of Freedom Planning Board	Meeting	Freedom Town Hall	Mike Mulcahey	Planning Board	Town wind law, town compensation		
4/10/2017	Town of Rushford	Meeting	Rushford Town Hall	Scott Johnson	Rushford Town Board	Attend only		
4/17/2017	NYS DEC	Meeting	Region 8 Offices, Buffalo	Marguerite Wells, Andrea Giampoli and Erin Lieberman(phone)	Connie Adams (Buffalo); Phone:Anne Rothrock, Ken Baginski, Brianna Denoncour, Jeremy Rosenthal (DPS), Tim Sullivan (FWS)	Plans for fieldwork	DEC would like to see work plans in advance of fieldwork.	Invenergy will provide them shortly.
5/9/2017	Town of Centerville	Meeting	Centerville Town Hall	Mike Mulcahey, Scott Johnson	Centerville Town Board	RES SEQRA petition, Host agreements		
5/11/2017	Wyoming County IDA	Meeting	Wyoming IDA Offices	Marguerite Wells	Jim Pierce, Robin Marchilok	Basic Introduction*, PILOT	Supportive, looking forward to working together.	
5/11/2017	Wyoming County Codes and Planning Department	Meeting	Wyoming Co. Planning Offices	Marguerite Wells	Don Roberts	Basic Introduction*		
5/11/2017	Wyoming County Chairman of the Board	Meeting	Wyoming Co. Offices	Marguerite Wells	Doug Berwanger	Basic Introduction*		
5/12/2017	Cattaraugus County IDA	Meeting	Cattaraugus IDA offices	Marguerite Wells	Corey Wiktor, Executive Director	Project updates		
6/5/2017	Allegany County IDA	Meeting	Allegany IDA offices	Marguerite Wells	Craig Clark, IDA director, Kier Dirlam, County Planner	Basic Introduction*	Supportive, looking forward to working together.	
7/11/2017	Town of Centerville	Meeting	Centerville Town Hall	Mike Mulcahey	Centerville Town Board	RES status, use of Town Hall for open house		
7/11/2017	Town of Centerville	Meeting	Marc Bliss residence	Mike Mulcahey and James Murphy	none	Project update, RES status, NYSERDA bid		
7/17/2017	Centerville Open House	Meeting	Centerville Town Hall	Eric Miller, James, Murphy, Jon LaBarre, Marguerite Wells, Scott Johnson, Mike Mulcahey, Tim Bizzaro, Harry Godfrey	General Public, ~99 people	Basic Introduction*		
7/18/2017	Freedom Open House	Meeting	Freedom Town Hgihway Barns/ Town Hall	Eric Miller, James, Murphy, Jon LaBarre, Marguerite Wells, Scott Johnson, Mike Mulcahey, Tim Bizzaro, Harry Godfrey	General Public, ~58 people	Basic Introduction*		
7/29/2017	Genesee Valley Land conservancy	Call	n/a	Marguerite Wells	Ben Gajewski, Director	Locations of GVLC conservation lands	No lands is Study Area	
8/1/2017	Western NY Land Consvrancy	Call	n/a	Marguerite Wells	Pat McGlew, Land Director	Locations of WNYLC conservation lands		Mapping follow-up
8/3/2017	Wyoming County Emergency Management	Meeting	Wyoming Co. Public Safety Building	Marguerite Wells	Tony Santoro, Director	Basic Introduction*		

*Basic introduction includes an overview of the Project, Invenergy, and the Article 10 review process, including instructions on how to obtain intervenor funding, to join the stakeholder list, and to submit comments to be included in the design and study of the Project.

**Abridged Introduction includes a brief introduction of the project, relevance to specific stakeholder's interest, request for contact person info.